


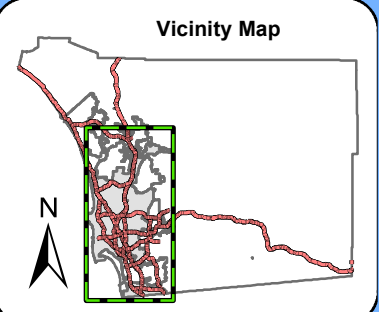
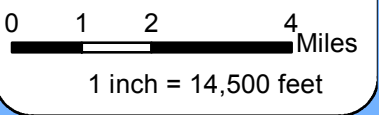
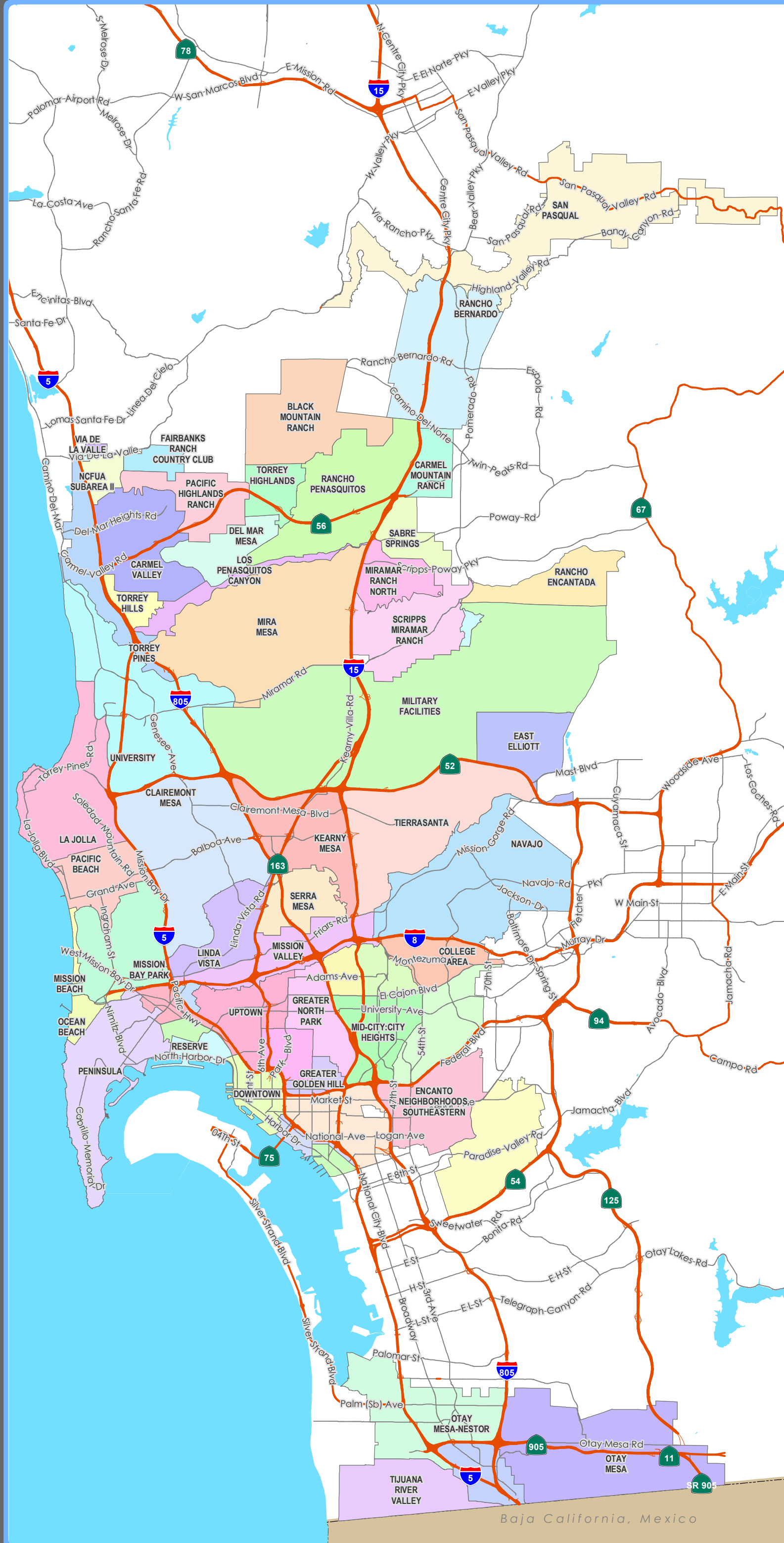


# City of San Diego Planning Areas

## Legend

-  Freeway
-  Highway/State Route
-  Major Road



Map made exclusively for our client by the  
**San Diego Geographic Information Source**  
 5510 Overland Ave., Suite 230  
 San Diego, CA 92123  
 (858) 874-7000  
[www.sangis.org](http://www.sangis.org)

For reprints, mapping or additional information  
 please contact SanGIS.

THIS MAP/DATA IS PROVIDED WITHOUT WARRANTY OF ANY KIND, EITHER EXPRESS OR IMPLIED, INCLUDING, BUT NOT LIMITED TO, THE IMPLIED WARRANTIES OF MERCHANTABILITY AND FITNESS FOR A PARTICULAR PURPOSE. Note: This product may contain information from the SANDAG Regional Information System which cannot be reproduced without the written permission of SANDAG. This product may contain information reproduced with permission granted by RAND McNALLY & COMPANY to SanGIS. This map is copyrighted by RAND McNALLY & COMPANY. It is unlawful to copy or reproduce all or any part thereof, whether for personal use or resale, without the prior, written permission of RAND McNALLY & COMPANY.

Copyright SanGIS 2009. All Rights Reserved.  
 Full text of this legal notice can be found at: [http://www.sangis.org/Legal\\_Notice.htm](http://www.sangis.org/Legal_Notice.htm)

Plot Date: 02/07/17

Baja California, Mexico