



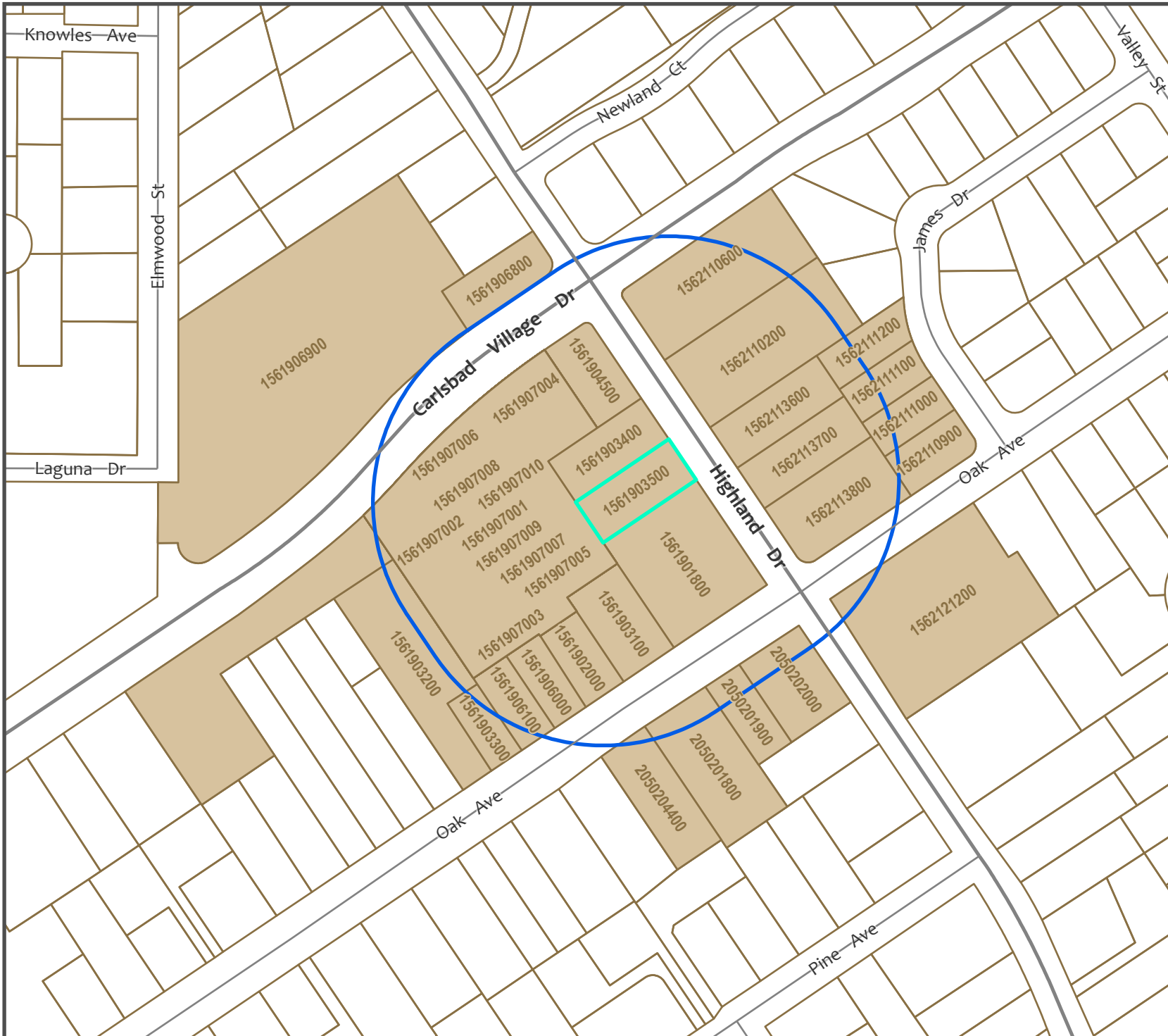


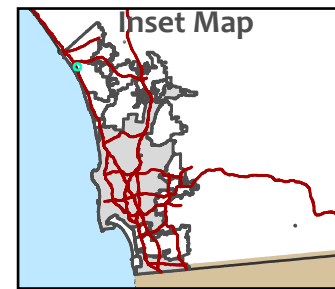

APN: 156-190-35-00 Site Notice Map

Legend

-  Parcels within 300ft
-  Parcel 300ft Buffer
-  Subject Parcel
-  Parcels



1 inch = 200 feet



San Diego Geographic Information Source
5510 Overland Ave., Suite 230
San Diego, CA 92123
(858) 874-7000
www.sangis.org

THIS MAP/DATA IS PROVIDED WITHOUT WARRANTY OF ANY KIND, EITHER EXPRESS OR IMPLIED, INCLUDING BUT NOT LIMITED TO, THE IMPLIED WARRANTIES OF MERCHANTABILITY AND FITNESS FOR A PARTICULAR PURPOSE. Note: This product may contain information from the SANDAG Regional Information System which cannot be reproduced without the written permission of SANDAG.

Plot Date: 10/7/2021